

Product Code . EL-PSM-10151

## Andhra Pradesh Political Map Chart

### Description

#### Andhra Pradesh Political Map Chart

##### Description:-

**Size:** 70 x 100 cm

**Material:** Laminated paper

**Color:** Multicolour

Showing latest boundaries.

Political features.

Capital cities and important towns.

Printed in multicolour on 80 gsm map litho paper.

Fitted with first quality plastic rollers at top and bottom.

Laminated with hot seal polyester film on both sides.




Available in English and Hindi.

{ "@context": "https://schema.org/", "@type": "Product", "name": "Andhra Pradesh Political Map",  
"image": "http://www.educational-  
equipments.com/images/catalog/product/516071709AndhraPradeshPoliticalMap.jpg", "description":  
"Andhra Pradesh Political Map Description:- Size: 70 x 100 cm Material: Laminated paper Color:

---

Multicolour Showing latest boundaries. Political features. Capital cities and important towns. Printed in multicolour on 80 gsm map litho paper. Fitted with first quality plastic rollers at top and bottom. Laminated with hot seal polyester film on both sides. Available in English and Hindi.", "brand": "Educational Lab Equipments", "sku": "10", "gtin8": "10", "gtin13": "10", "gtin14": "10", "mpn": "10", "aggregateRating": { "@type": "AggregateRating", "ratingValue": "10", "bestRating": "10", "worstRating": "0", "ratingCount": "10" } }

---

Educational Lab Equipments,  
#449, HSIIDC, Industrial Area, Saha, Haryana  
Direct Contact Details  +91-98173-19615  sales@educational-equipments.com  
 [www.educational-equipments.com](http://www.educational-equipments.com)