

Product Code . EL-GC-10131

Storm and Ocean Current Chart

Description

Storm and Ocean Current Chart

Description:-

Size 70 x 100 cms.

Each chart is printed in natural colours.

Fitted with first quality plastic rollers at top and bottom.

Showing formation of devastating storms on the earth like Tornadoes, Cyclones and Anticyclones.

It also explains the formation of currents in Ocean.




Printed in multicolour on 80 gsm map litho paper.

Laminated with hot seal polyester film on both sides.

Available in English and Hindi combined.

{ "@context": "https://schema.org/", "@type": "Product", "name": "Storm and Ocean Current Chart", "image": "http://www.educational-equipments.com/images/catalog/product/1341571756StormandOceanCurrentChart.jpg", "description": "Storm and Ocean Current Chart Description:- Size 70 x 100 cms. Each chart is printed in natural colours. Fitted with first quality plastic rollers at top and bottom. Showing formation of devastating storms on the earth like Tornadoes, Cyclones and Anticyclones. It also explains the formation of currents in Ocean. Printed in multicolour on 80 gsm map litho paper. Laminated with hot seal polyester film on both sides. Available in English and Hindi combined.", "brand": "Educational

Lab Equipments", "sku": "5", "gtin8": "5", "gtin13": "5", "gtin14": "5", "mpn": "5", "aggregateRating": {
"@type": "AggregateRating", "ratingValue": "5", "bestRating": "5", "worstRating": "0", "ratingCount":
"5" }}

Educational Lab Equipments,
#449, HSIIDC, Industrial Area, Saha, Haryana
Direct Contact Details  +91-98173-19615  sales@educational-equipments.com
 www.educational-equipments.com